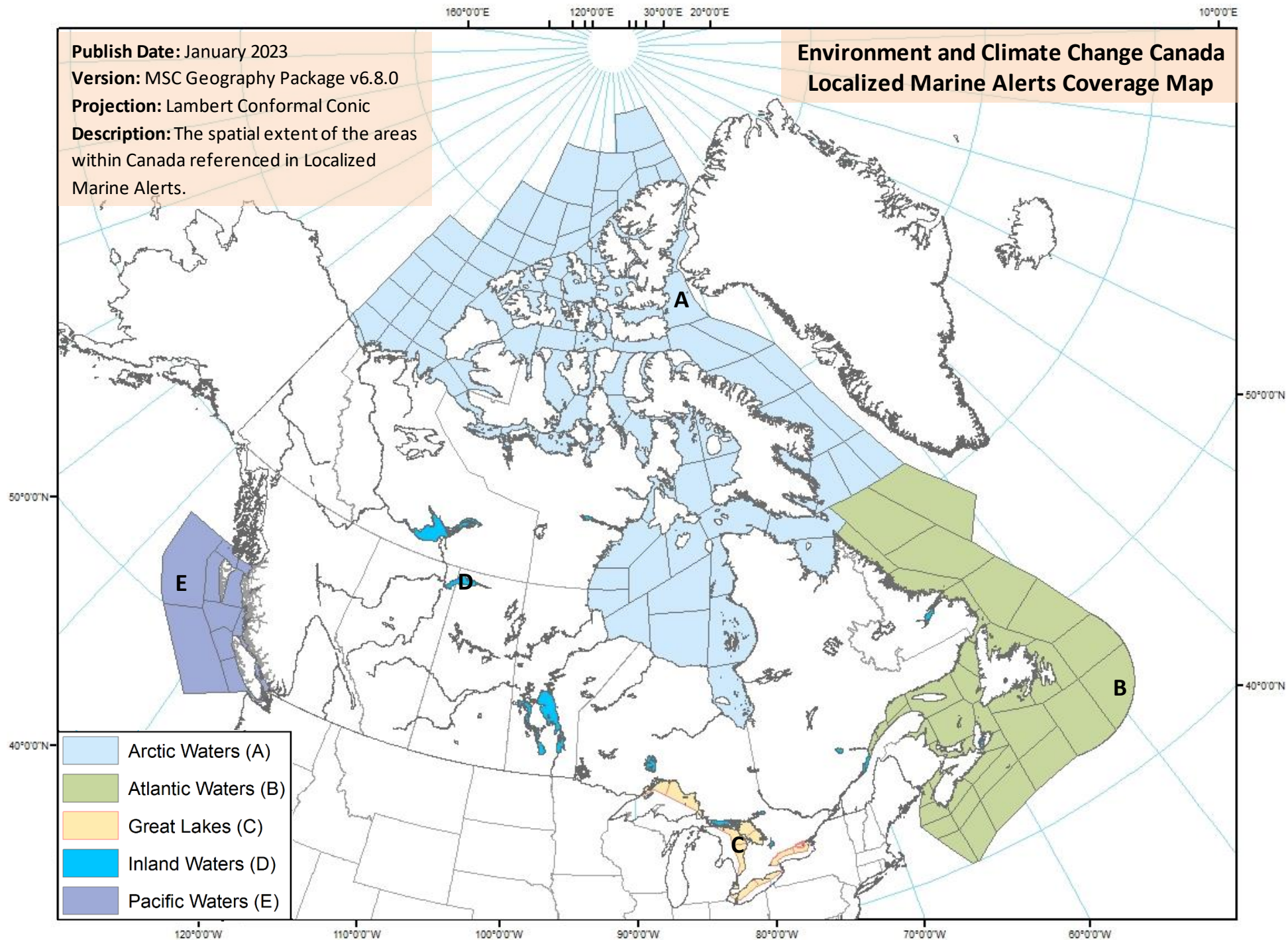


Publish Date: January 2023
Version: MSC Geography Package v6.8.0
Projection: Lambert Conformal Conic
Description: The spatial extent of the areas within Canada referenced in Localized Marine Alerts.

Environment and Climate Change Canada Localized Marine Alerts Coverage Map

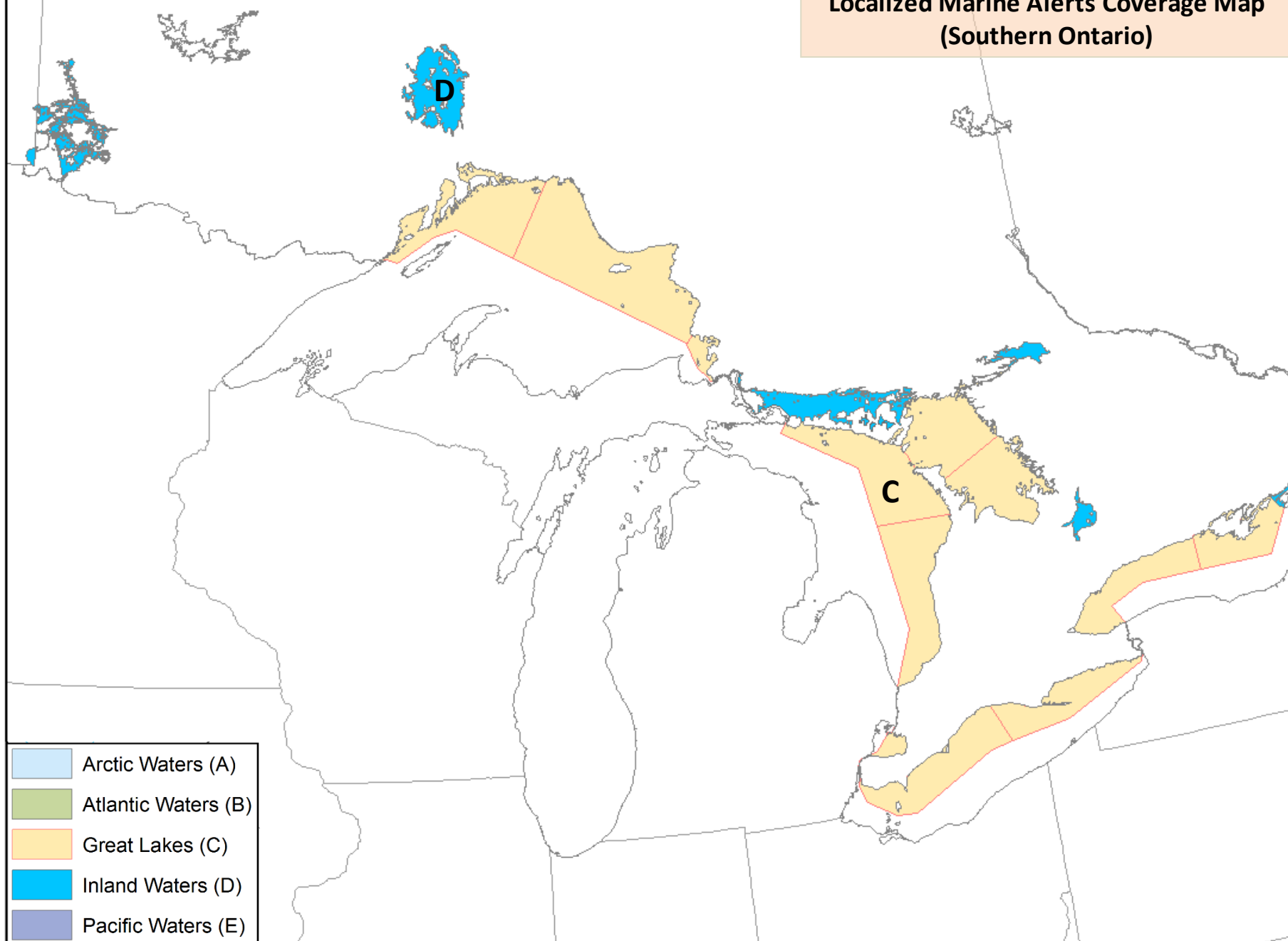


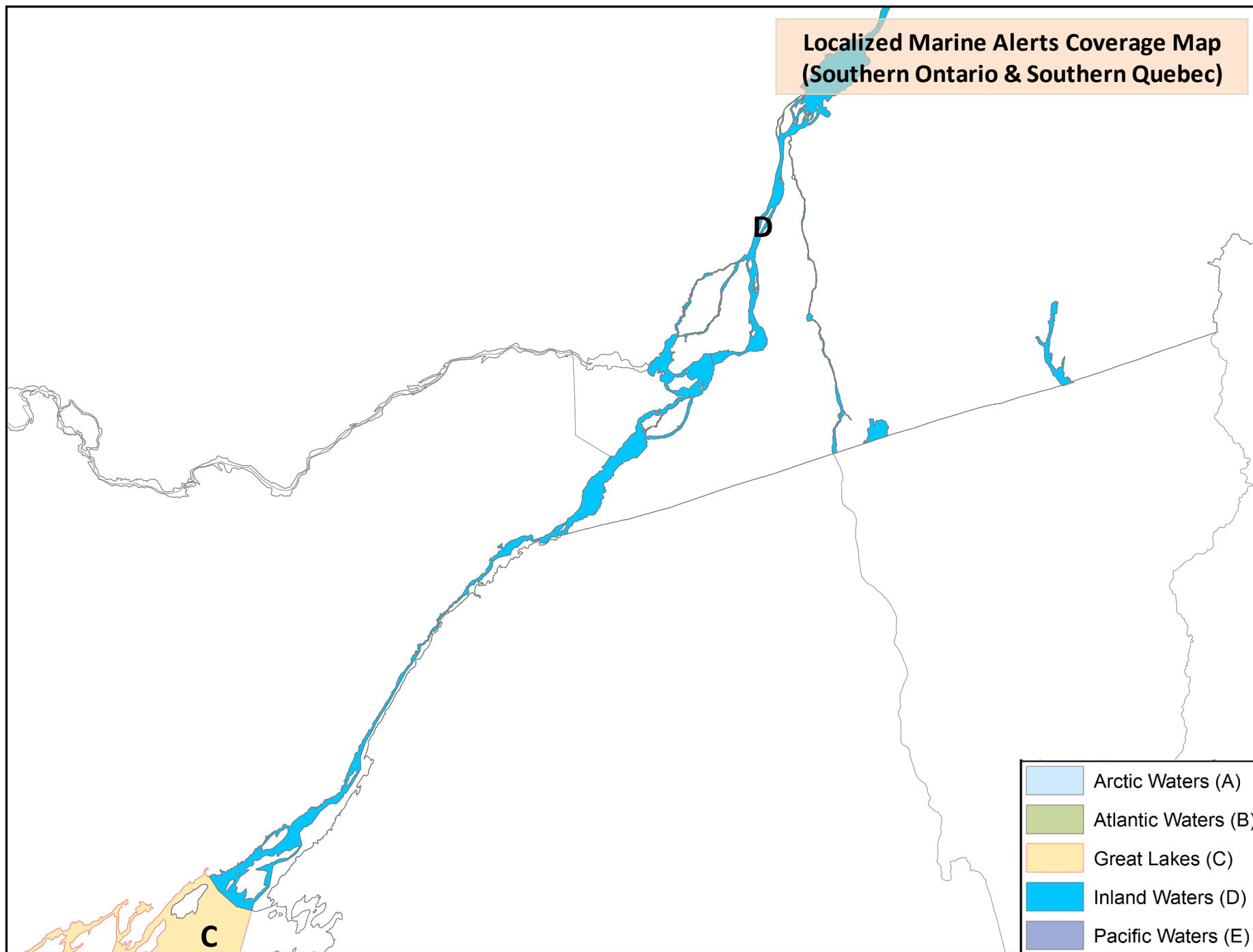
APPLICABLE ALERTS

- Special Marine Watch
- Special Marine Warning
- Squall Watch
- Squall Warning
- Waterspout Watch
- Tornado Warning
- Tornado Watch



**Localized Marine Alerts Coverage Map
(Southern Ontario)**

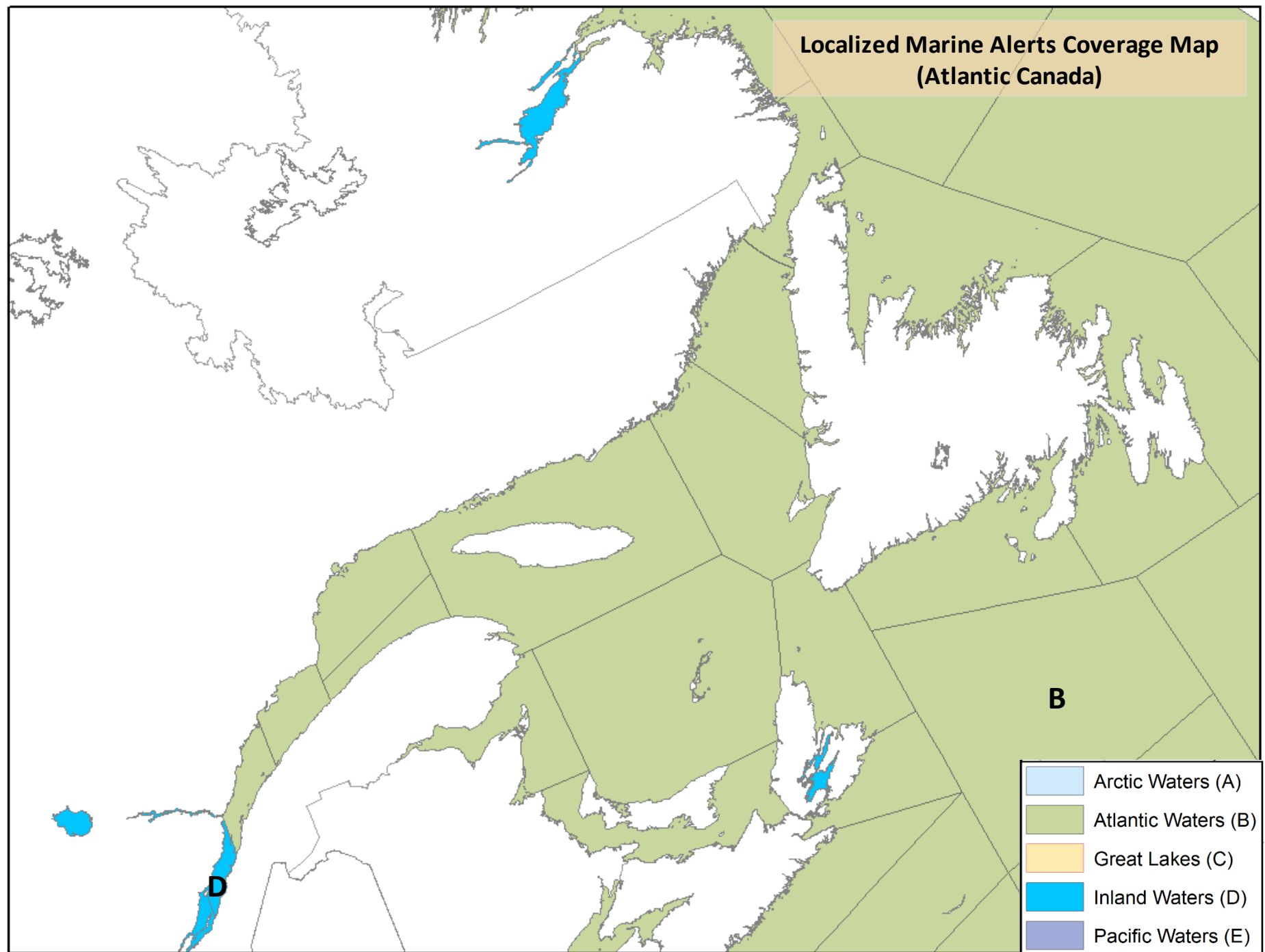




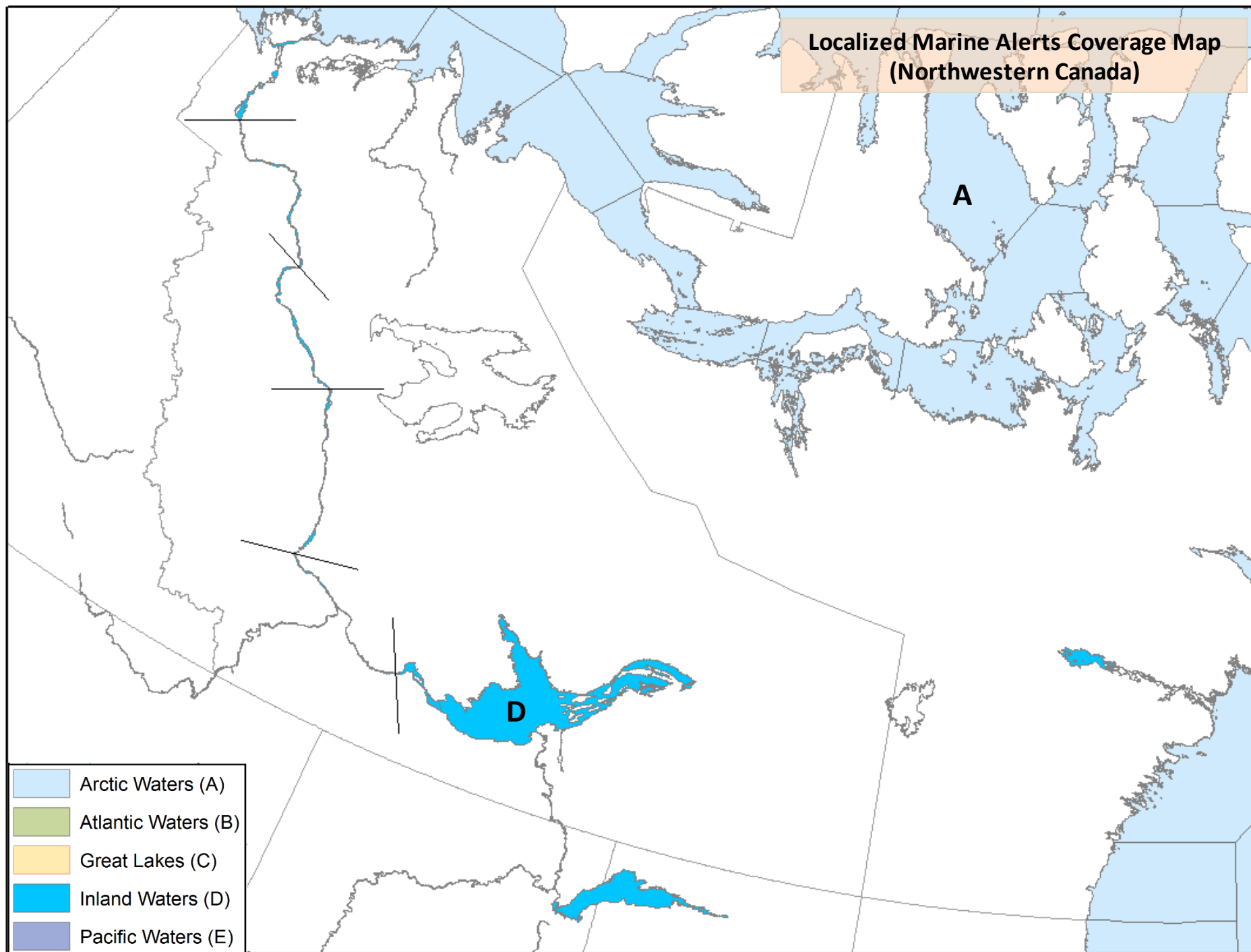
Government of Canada
Gouvernement du Canada

Canada

**Localized Marine Alerts Coverage Map
(Atlantic Canada)**



Localized Marine Alerts Coverage Map
(Northwestern Canada)



Government
of Canada

Gouvernement
du Canada

Canada