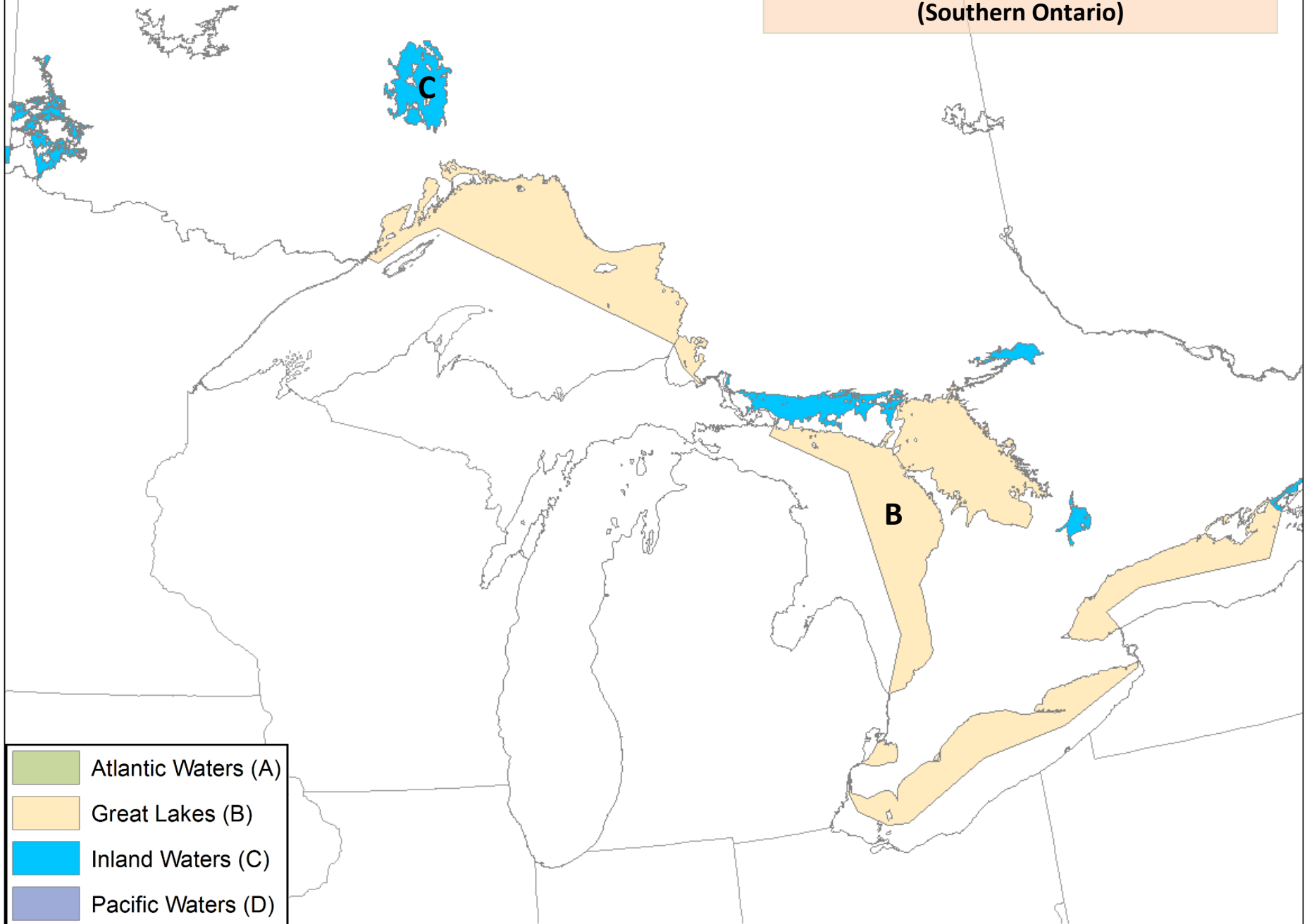


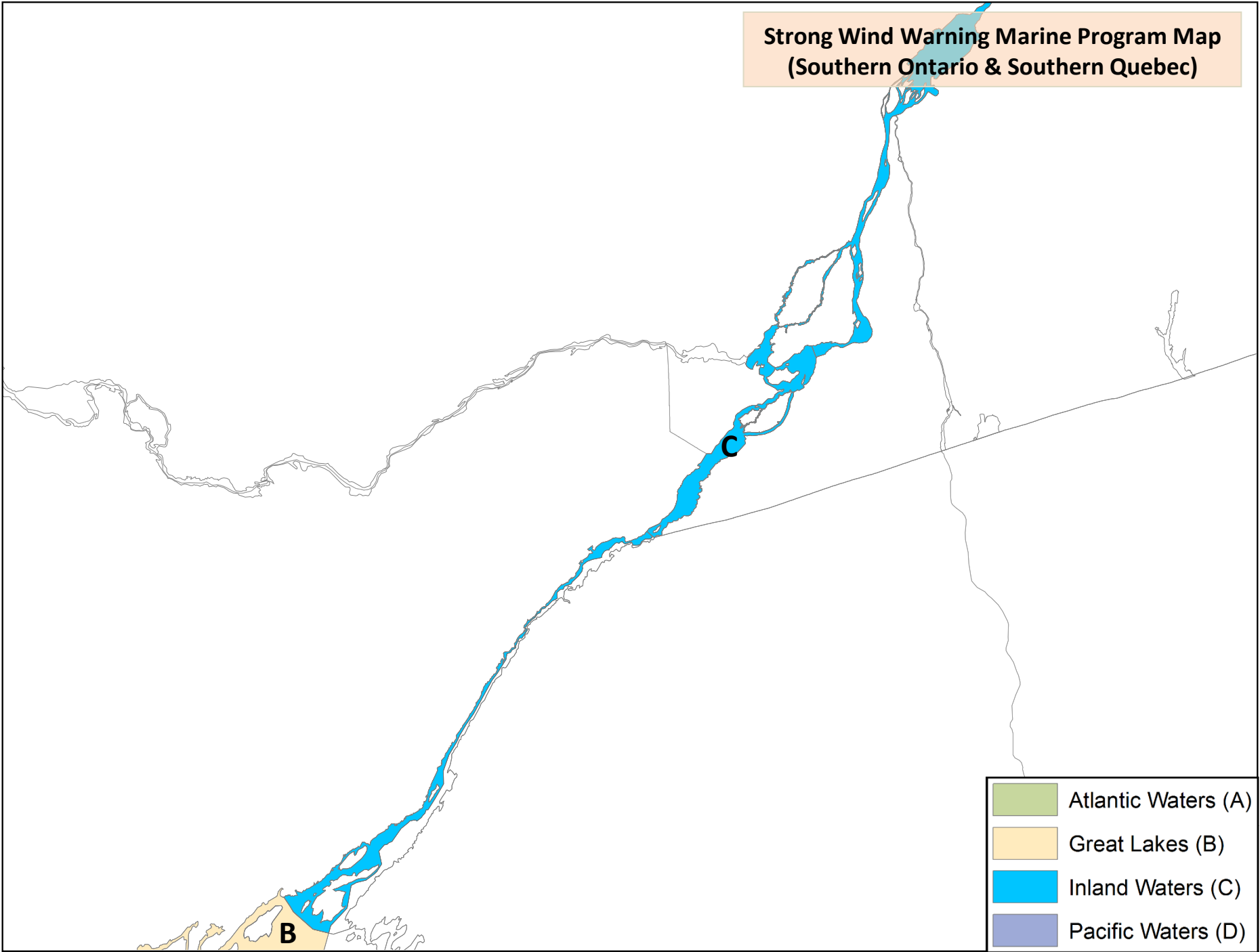
## **APPLICABLE ALERT**

- Strong Wind Warning (seasonal)

**Strong Wind Warning Marine Program Map  
(Southern Ontario)**



**Strong Wind Warning Marine Program Map  
(Southern Ontario & Southern Quebec)**

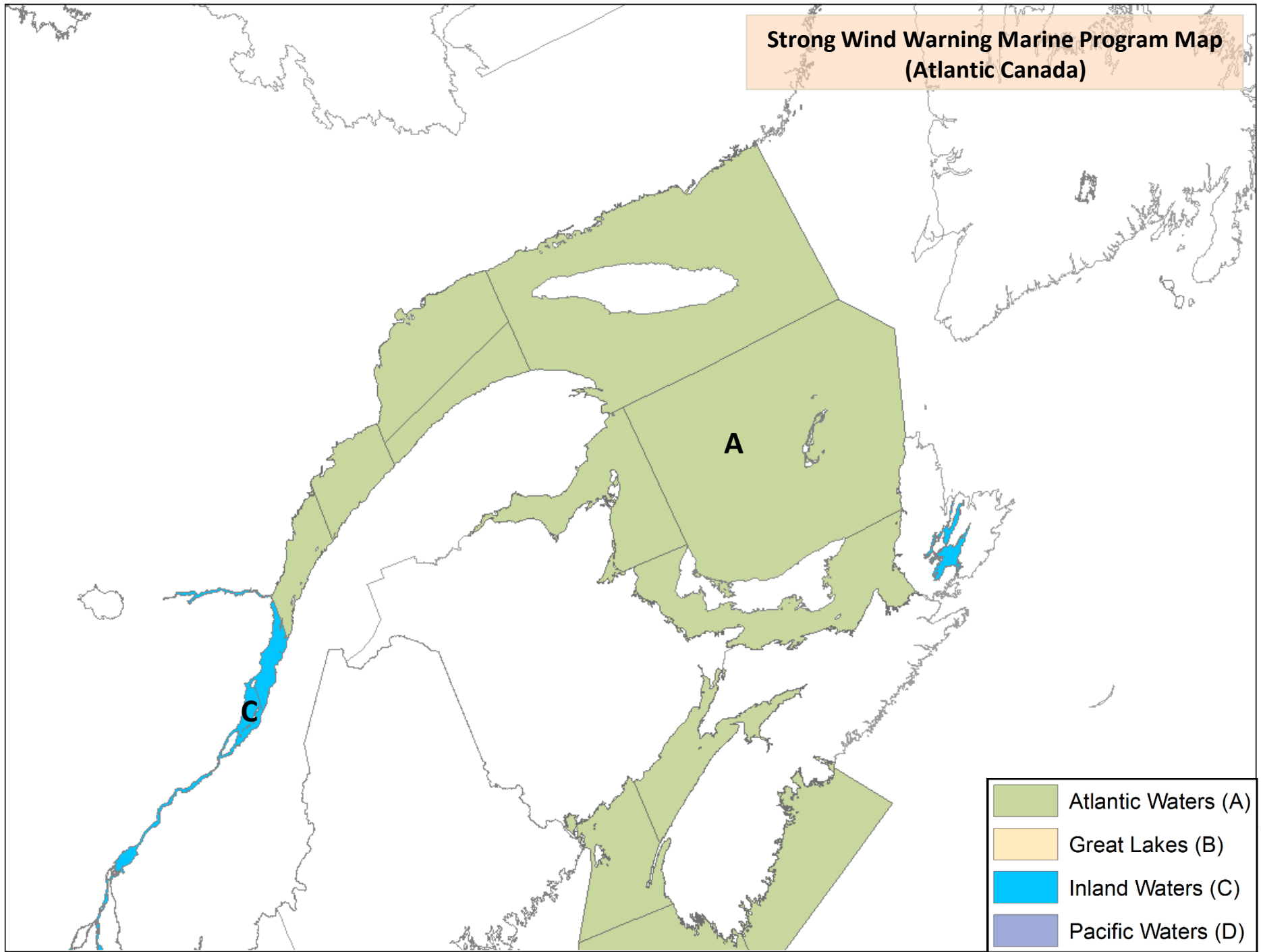


**Government  
of Canada**

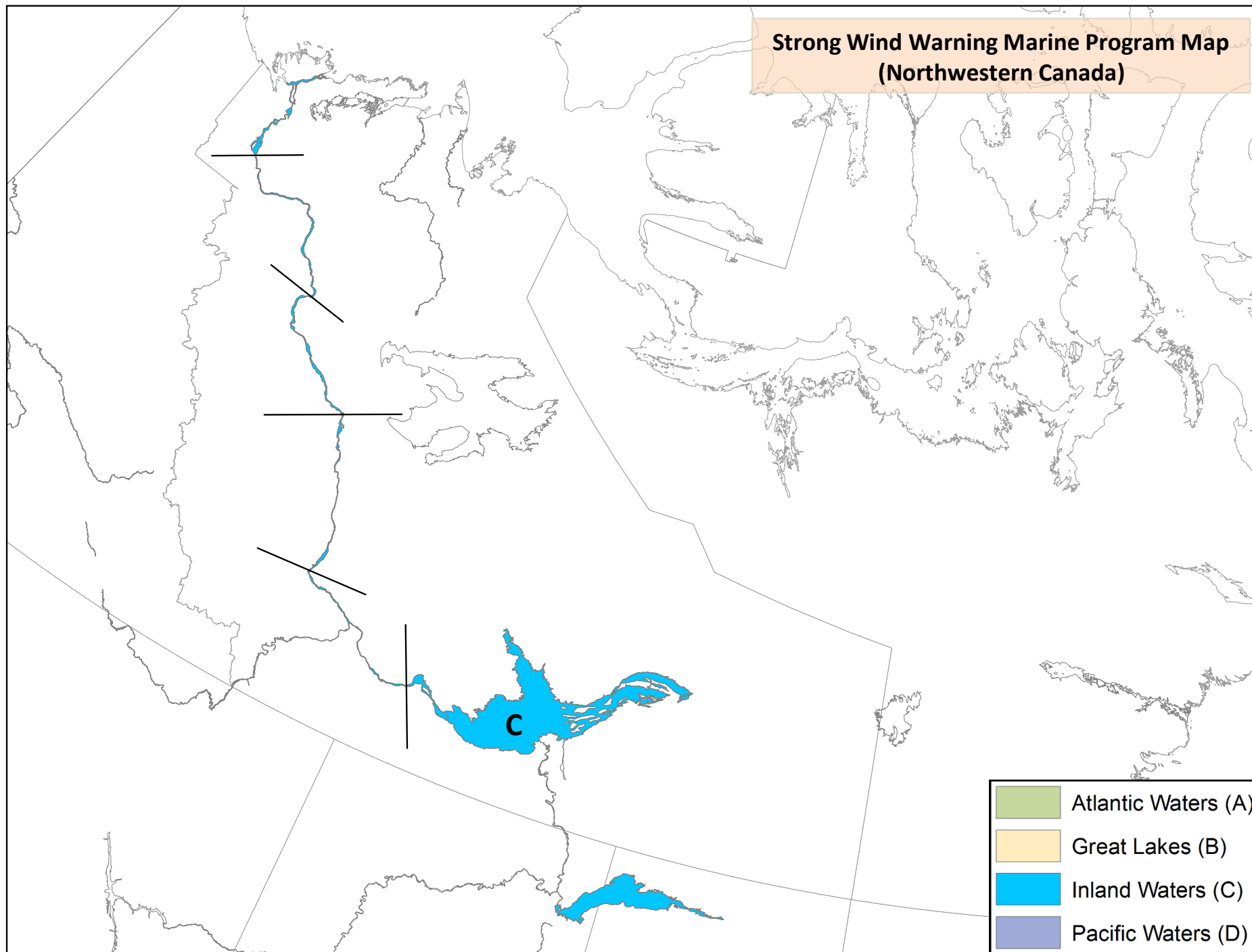
**Gouvernement  
du Canada**

**Canada** 

**Strong Wind Warning Marine Program Map  
(Atlantic Canada)**



**Strong Wind Warning Marine Program Map  
(Northwestern Canada)**



**Government of Canada** **Gouvernement du Canada**

**Canada** 

**Strong Wind Warning Marine Program Map  
(Pacific Region)**

- Atlantic Waters (A)
- Great Lakes (B)
- Inland Waters (C)
- Pacific Waters (D)